























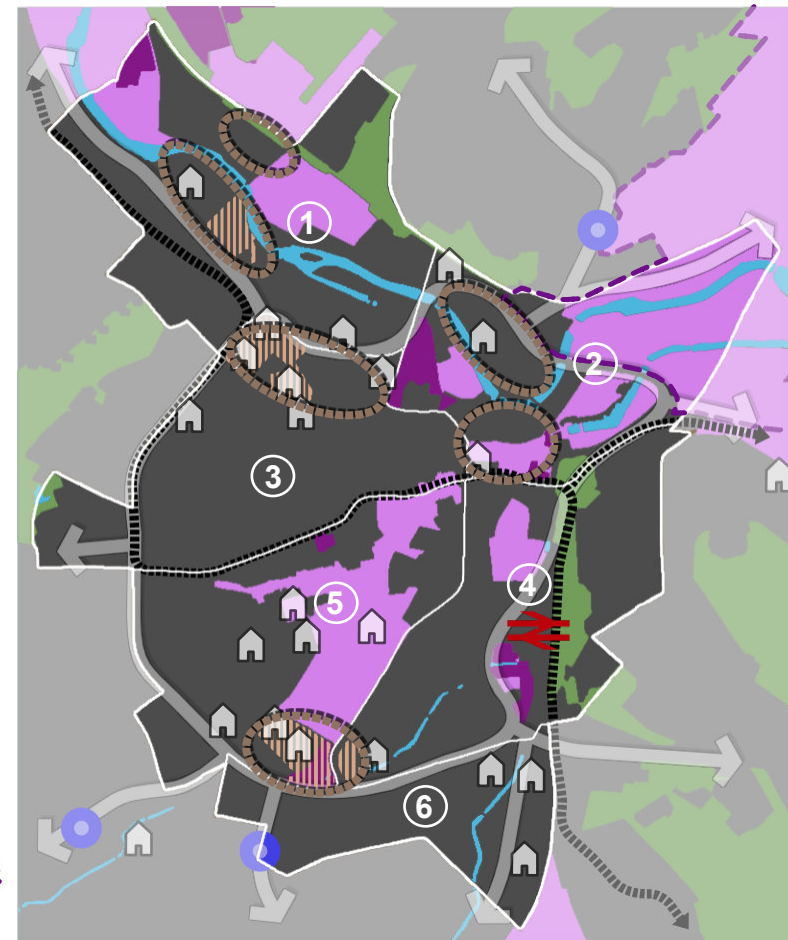
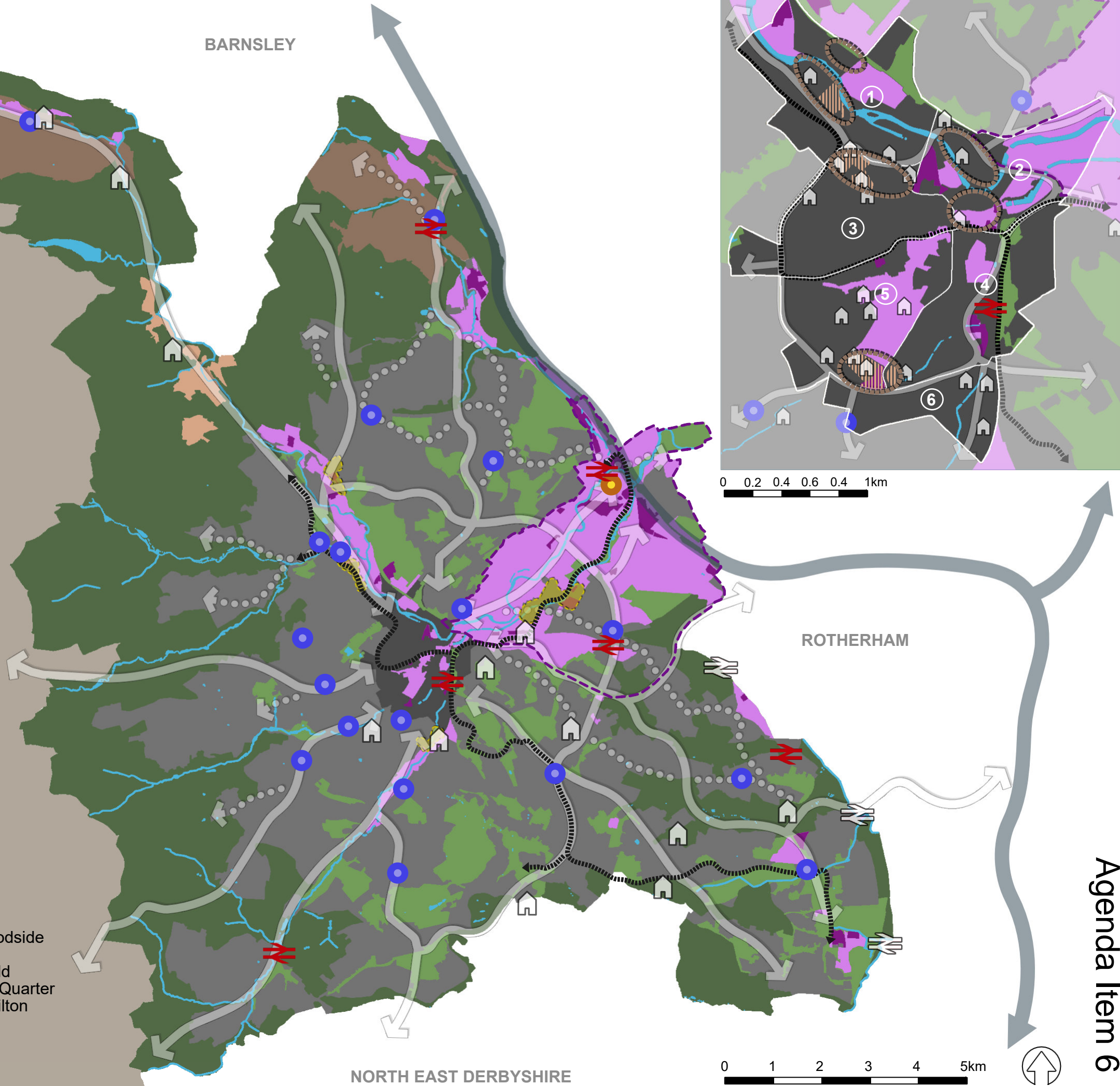


**Key**

-  Central Area
-  Urban Area
-  Principal Town
-  Larger Village
-  Strategic Housing Site (200+ homes)
-  Main Employment Area
-  Strategic Employment Site
-  Innovation District
-  Green Belt
-  Strategically Important Green Space
-  Peak District National Park
-  Water
-  District Centre
-  Meadowhall
-  Railway Station
-  Transport Opportunity (New Railway Station)
-  Supertram Network
-  Motorway Network
-  Strategic Road Network (SRN)
-  Mass Transit Corridor (other than along SRN)
-  Priority Area - Housing
-  Catalyst Site - Housing
-  Central Area Character Areas:
- 1. Kelham Island, Neepsend, Philadelphia & Woodside
- 2. Castlegate, West Bar, The Wicker & Victoria
- 3. Cathedral, St. Vincents & University of Sheffield
- 4. Sheaf Valley, City Arrival & Cultural Industries Quarter
- 5. Heart of the City, Division Street, The Moor, Milton Street, Springfield & Hanover Street
- 6. London Road & Queens Road
-  Broad Location For Growth



This page is intentionally left blank